



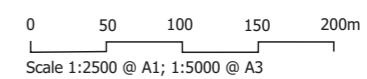



Land at Manor Farm,
Longwater Road,
Finchampstead

Viewpoint Location Plan **LA.02**
(proposed restoration plan)



Key

- Site boundary
- ❖ Viewpoint Photographs 1-10 refer to drawing A084718-2 LA03 for photographs



A084718-2 LA02.cdr December 2013

UK BIODIVERSITY ACTION PLAN HABITAT:	2013 PROPOSALS
	Total Area (hectares):
Ponds	1.0
Aquifer Fed Naturally Fluctuating Water Bodies	0
Lowland Mixed Deciduous Woodland	3.0
Lowland Meadow	24.5
Reedbeds	24
Hedgerows	TOTAL
	52.5

5th Floor, Longcross Court, 47 Newport Road, Cardiff CF24 0AD
Tel: +44 (0) 29 2082 9000 Fax: +44 (0) 29 2045 5321
Email: info@wyg.com www.wyg.com

Based upon the Ordnance Survey map with the permission of The Controller of Her Majesty's Stationery Office, © Crown copyright.
WYG Environment Planning Transport Limited 2013. License no: AR 1000 17603